



Location: CMA1b - Oil Street Site Office

Report on 24-hour TSP monitoring

Action Level ($\mu\text{g}/\text{m}^3$) - 176.7

Limit Level ($\mu\text{g}/\text{m}^3$) - 260

Date	Sampling Time	Weather Condition	Filter paper no.	Filter Weight, g		Elapse Time, hr		Sampling Time, hr	Flow Rate, m^3/min			Total Volume, m^3	TSP Level, $\mu\text{g}/\text{m}^3$
				Initial	Final	Initial	Final		Initial, Q_{si}	Final, Q_{sf}	Average		
27-May-17	8:00	Cloudy	20595	2.5768	2.7177	10002.87	10026.87	24.00	1.18	1.18	1.18	1704	82.7
2-Jun-17	8:00	Cloudy	20512	2.5126	2.6739	10029.87	10053.87	24.00	1.17	1.17	1.17	1690	95.4
14-Jun-17	15:35	Rainy	20708	2.6773	2.7963	10066.02	10090.02	24.00	1.20	1.19	1.19	1721	69.2
15-Jun-17	11:28	Cloudy	20851	2.8273	2.9028	10093.03	10117.03	24.00	1.19	1.19	1.19	1718	43.9
20-Jun-17	8:00	Cloudy	20859	2.8740	2.9432	10117.03	10141.03	24.00	1.20	1.20	1.20	1722	40.2
26-Jun-17	8:00	Cloudy	21057	2.9036	2.9844	10144.03	10168.03	24.00	1.19	1.19	1.19	1718	47.0

Remarks: Due to interruption of electricity, the 24hr TSP was rescheduled from 8 and 14 June 2017 to 14 and 15 June 2017 respectively.

Report on 1-hour TSP monitoring

Action Level ($\mu\text{g}/\text{m}^3$) - 320.1

Limit Level ($\mu\text{g}/\text{m}^3$) - 500

Date	Sampling Time	Weather Condition	Filter paper no.	Filter Weight, g		Elapse Time, hr		Sampling Time, hr	Flow Rate, m^3/min			Total Volume, m^3	TSP Level, $\mu\text{g}/\text{m}^3$
				Initial	Final	Initial	Final		Initial, Q_{si}	Final, Q_{sf}	Average		
29-May-17	9:00	Fine	20586	2.5401	2.5555	10026.87	10027.87	1.00	1.18	1.18	1.18	71	217.1
29-May-17	13:00	Fine	20507	2.4997	2.5165	10027.87	10028.87	1.00	1.18	1.18	1.18	71	236.8
29-May-17	16:58	Fine	20510	2.5090	2.5231	10028.87	10029.87	1.00	1.18	1.18	1.18	71	198.7
3-Jun-17	9:15	Fine	20683	2.6539	2.6657	10053.87	10054.87	1.00	1.17	1.17	1.17	70	167.7
3-Jun-17	11:00	Fine	20687	2.6683	2.6888	10054.87	10055.87	1.00	1.17	1.17	1.17	70	291.3
3-Jun-17	13:00	Fine	20715	2.6449	2.6839	10055.87	10056.87	1.00	1.28	1.28	1.28	77	506.4
9-Jun-17	8:00	Cloudy	20700	2.6621	2.6920	10057.95	10058.95	1.00	1.19	1.19	1.19	72	208.9
9-Jun-17	11:00	Cloudy	20711	2.6547	2.6648	10058.95	10059.95	1.00	1.19	1.19	1.19	72	141.1
9-Jun-17	13:35	Cloudy	20779	2.5729	2.5846	10059.95	10060.95	1.00	1.19	1.19	1.19	72	163.5
15-Jun-17	8:00	Cloudy	20787	2.5615	2.5692	10090.03	10091.03	1.00	1.19	1.19	1.19	72	107.5
15-Jun-17	9:03	Cloudy	20788	2.5617	2.5659	10091.03	10092.03	1.00	1.19	1.19	1.19	72	58.6
15-Jun-17	10:25	Cloudy	20889	2.8369	2.8418	10092.03	10093.03	1.00	1.19	1.19	1.19	72	68.4
21-Jun-17	10:00	Cloudy	20959	2.8421	2.8505	10141.03	10142.03	1.00	1.20	1.20	1.20	72	117.1
21-Jun-17	13:00	Cloudy	20927	2.8616	2.8683	10142.03	10143.03	1.00	1.20	1.20	1.20	72	93.4
21-Jun-17	14:04	Cloudy	20928	2.8404	2.8573	10143.03	10144.03	1.00	1.20	1.20	1.20	72	235.6
27-Jun-17	9:30	Cloudy	20949	2.8615	2.8677	10168.03	10169.03	1.00	1.19	1.19	1.19	72	86.6
27-Jun-17	10:50	Cloudy	21131	2.8366	2.8397	10169.03	10170.03	1.00	1.19	1.19	1.19	72	43.3
27-Jun-17	13:00	Cloudy	21043	2.8945	2.8993	10170.03	10171.03	1.00	1.19	1.19	1.19	72	67.0



Location: CMA2a - Causeway Bay Community Centre

Report on 24-hour TSP monitoring

Action Level ($\mu\text{g}/\text{m}^3$) - 169.5

Limit Level ($\mu\text{g}/\text{m}^3$) - 260

Date	Sampling Time	Weather Condition	Filter paper no.	Filter Weight, g		Elapse Time, hr		Sampling Time, hr	Flow Rate, m^3/min			Total Volume, m^3	TSP Level, $\mu\text{g}/\text{m}^3$
				Initial	Final	Initial	Final		Initial, Q_{si}	Final, Q_{sf}	Average		
27-May-17	8:00	Cloudy	20596	2.5760	2.6653	19612.16	19636.16	24.00	0.96	1.10	1.03	1485	60.1
2-Jun-17	8:00	Cloudy	20513	2.5047	2.5333	19639.16	19663.16	24.00	0.95	0.95	0.95	1364	21.0
8-Jun-17	8:00	Cloudy	20699	2.6245	2.6521	19666.17	19690.17	24.00	1.06	1.06	1.06	1525	18.1
14-Jun-17	8:00	Cloudy	20818	2.5549	2.6018	19693.17	19717.17	24.00	1.06	1.06	1.06	1528	30.7
20-Jun-17	8:00	Cloudy	20880	2.8423	2.8875	19720.17	19744.17	24.00	1.06	1.06	1.06	1529	29.6
26-Jun-17	8:00	Cloudy	21058	2.9110	2.9499	19747.18	19771.18	24.00	1.06	1.06	1.06	1525	25.5

Report on 1-hour TSP monitoring

Action Level ($\mu\text{g}/\text{m}^3$) - 323.4

Limit Level ($\mu\text{g}/\text{m}^3$) - 500

Date	Sampling Time	Weather Condition	Filter paper no.	Filter Weight, g		Elapse Time, hr		Sampling Time, hr	Flow Rate, m^3/min			Total Volume, m^3	TSP Level, $\mu\text{g}/\text{m}^3$
				Initial	Final	Initial	Final		Initial, Q_{si}	Final, Q_{sf}	Average		
29-May-17	9:10	Fine	20588	2.5626	2.5666	19636.16	19637.16	1.00	0.96	0.96	0.96	57	69.6
29-May-17	13:00	Fine	20587	2.5678	2.5723	19637.16	19638.16	1.00	0.96	0.96	0.96	57	78.3
29-May-17	16:50	Fine	20509	2.5219	2.5256	19638.16	19639.16	1.00	0.96	0.96	0.96	57	64.4
3-Jun-17	9:15	Fine	20676	2.6482	2.6543	19663.16	19664.16	1.00	0.95	0.95	0.95	57	107.4
3-Jun-17	11:00	Fine	20686	2.6535	2.6559	19664.16	19665.16	1.00	0.95	0.95	0.95	57	42.3
3-Jun-17	13:00	Fine	20694	2.6491	2.6531	19665.16	19666.16	1.00	0.95	0.95	0.95	57	70.4
9-Jun-17	9:15	Cloudy	20774	2.5671	2.5709	19690.17	19691.17	1.00	1.06	1.06	1.06	64	59.8
9-Jun-17	11:00	Cloudy	20710	2.6712	2.6740	19691.17	19692.17	1.00	1.06	1.06	1.06	64	44.1
9-Jun-17	13:40	Cloudy	20778	2.5610	2.5639	19692.17	19693.17	1.00	1.06	1.06	1.06	64	45.6
15-Jun-17	8:45	Cloudy	20850	2.8289	2.8305	19717.17	19718.17	1.00	1.06	1.06	1.06	64	25.2
15-Jun-17	10:25	Cloudy	20895	2.8559	2.8584	19718.17	19719.17	1.00	1.06	1.06	1.06	64	39.3
15-Jun-17	13:00	Cloudy	20894	2.8408	2.8440	19719.17	19720.17	1.00	1.06	1.06	1.06	64	50.3
21-Jun-17	10:15	Cloudy	20960	2.8579	2.8607	19744.17	19745.17	1.00	1.06	1.06	1.06	64	44.0
21-Jun-17	13:00	Cloudy	20923	2.8421	2.8442	19745.17	19746.17	1.00	1.06	1.06	1.06	64	33.0
21-Jun-17	14:02	Cloudy	20953	2.8613	2.8640	19746.17	19747.17	1.00	1.06	1.06	1.06	64	42.4
27-Jun-17	9:40	Cloudy	21133	2.8422	2.8433	19771.18	19772.18	1.00	1.06	1.06	1.06	64	17.3
27-Jun-17	10:45	Cloudy	21132	2.8559	2.8568	19772.18	19773.18	1.00	1.06	1.06	1.06	64	14.2
27-Jun-17	13:00	Cloudy	21042	2.9004	2.9035	19773.18	19774.18	1.00	1.06	1.06	1.06	64	48.8



Location: CMA3a - CWB PRE Site Office Area

Report on 24-hour TSP monitoring

Action Level ($\mu\text{g}/\text{m}^3$) - 171

Limit Level ($\mu\text{g}/\text{m}^3$) - 260

Date	Sampling Time	Weather Condition	Filter paper no.	Filter Weight, g		Elapse Time, hr		Sampling Time, hr	Flow Rate, m^3/min			Total Volume, m^3	TSP Level, $\mu\text{g}/\text{m}^3$
				Initial	Final	Initial	Final		Initial, Q_{si}	Final, Q_{sf}	Average		
27-May-17	8:00	Cloudy	20598	2.5305	2.5946	7103.77	7127.77	24.00	1.01	1.01	1.01	1457	44.0
2-Jun-17	8:00	Cloudy	20414	2.8310	2.8797	7130.78	7154.78	24.00	1.00	1.00	1.00	1442	33.8
8-Jun-17	8:00	Cloudy	20714	2.6516	2.6888	7157.78	7181.78	24.00	1.14	1.14	1.14	1638	22.7
14-Jun-17	8:00	Cloudy	20811	2.5334	2.6206	7184.78	7208.78	24.00	1.14	1.14	1.14	1641	53.1
20-Jun-17	8:00	Cloudy	20967	2.8537	2.9064	7211.84	7235.84	24.00	1.07	1.07	1.07	1534	34.3
26-Jun-17	8:00	Cloudy	21059	2.9085	2.9951	7238.85	7262.85	24.00	1.06	1.06	1.06	1528	56.7

Report on 1-hour TSP monitoring

Action Level ($\mu\text{g}/\text{m}^3$) - 311.3

Limit Level ($\mu\text{g}/\text{m}^3$) - 500

Date	Sampling Time	Weather Condition	Filter paper no.	Filter Weight, g		Elapse Time, hr		Sampling Time, hr	Flow Rate, m^3/min			Total Volume, m^3	TSP Level, $\mu\text{g}/\text{m}^3$
				Initial	Final	Initial	Final		Initial, Q_{si}	Final, Q_{sf}	Average		
29-May-17	9:20	Fine	20589	2.5779	2.5814	7127.77	7128.77	1.00	1.01	1.01	1.01	61	57.7
29-May-17	11:00	Fine	20506	2.5121	2.5142	7128.77	7129.77	1.00	1.01	1.01	1.01	61	34.6
29-May-17	16:25	Fine	20517	2.5007	2.5038	7129.77	7130.77	1.00	1.01	1.01	1.01	61	51.1
3-Jun-17	8:50	Fine	20681	2.6645	2.6678	7154.78	7155.78	1.00	1.13	1.13	1.13	68	48.6
3-Jun-17	11:00	Fine	20685	2.6891	2.6922	7155.78	7156.78	1.00	1.13	1.13	1.13	68	45.6
3-Jun-17	13:00	Fine	20693	2.6441	2.6502	7156.78	7157.78	1.00	1.13	1.13	1.13	68	89.8
9-Jun-17	8:35	Cloudy	20707	2.6322	2.6346	7181.78	7182.78	1.00	1.14	1.14	1.14	68	35.2
9-Jun-17	10:35	Cloudy	20709	2.6521	2.6538	7182.78	7183.78	1.00	1.14	1.14	1.14	68	24.9
9-Jun-17	13:25	Cloudy	20701	2.6538	2.6593	7183.78	7184.78	1.00	1.14	1.14	1.14	68	80.6
15-Jun-17	8:30	Cloudy	20789	2.5298	2.5355	7208.78	7209.78	1.00	1.14	1.14	1.14	68	83.5
15-Jun-17	10:05	Cloudy	20896	2.8532	2.8595	7209.78	7210.78	1.00	1.14	1.14	1.14	68	92.2
15-Jun-17	13:00	Cloudy	20886	2.8548	2.8622	7210.78	7211.78	1.00	1.14	1.14	1.14	68	108.3
21-Jun-17	9:50	Cloudy	20961	2.8310	2.8323	7235.85	7236.85	1.00	1.07	1.07	1.07	64	20.3
21-Jun-17	11:00	Cloudy	20955	2.8544	2.8567	7236.85	7237.85	1.00	1.07	1.07	1.07	64	36.0
21-Jun-17	13:00	Cloudy	20924	2.8605	2.8646	7237.85	7238.85	1.00	1.07	1.07	1.07	64	64.1
27-Jun-17	9:25	Cloudy	20781	2.5825	2.5849	7262.85	7263.85	1.00	1.06	1.06	1.06	64	37.7
27-Jun-17	11:00	Cloudy	20947	2.8458	2.8473	7263.85	7264.85	1.00	1.06	1.06	1.06	64	23.5
27-Jun-17	13:00	Cloudy	21047	2.9006	2.9031	7264.85	7265.85	1.00	1.06	1.06	1.06	64	39.2



Location: CMA4a - SPCA

Report on 24-hour TSP monitoring

Action Level ($\mu\text{g}/\text{m}^3$) - 171.2
Limit Level ($\mu\text{g}/\text{m}^3$) - 260

Date	Sampling Time	Weather Condition	Filter paper no.	Filter Weight, g		Elapse Time, hr		Sampling Time, hr	Flow Rate, m^3/min			Total Volume, m^3	TSP Level, $\mu\text{g}/\text{m}^3$
				Initial	Final	Initial	Final		Initial, Q_{si}	Final, Q_{sf}	Average		
27-May-17	8:00	Cloudy	20599	2.5578	2.6232	23900.30	23924.30	24.00	0.78	0.78	0.78	1126	58.1
2-Jun-17	8:00	Cloudy	20511	2.5092	2.5851	23927.30	23951.30	24.00	0.77	0.77	0.77	1112	68.3
8-Jun-17	8:00	Cloudy	20698	2.6045	2.6422	23954.30	23978.30	24.00	0.78	0.77	0.77	1116	33.8
14-Jun-17	8:00	Cloudy	20782	2.5639	2.6358	23981.30	24005.30	24.00	0.84	0.84	0.84	1214	59.2
20-Jun-17	8:00	Cloudy	20812	2.5548	2.6021	24008.30	24032.30	24.00	1.17	1.17	1.17	1691	28.0
26-Jun-17	8:00	Cloudy	20932	2.8588	2.9060	24035.30	24059.30	24.00	1.23	1.23	1.23	1767	26.7

Report on 1-hour TSP monitoring

Action Level ($\mu\text{g}/\text{m}^3$) - 312.5
Limit Level ($\mu\text{g}/\text{m}^3$) - 500

Date	Sampling Time	Weather Condition	Filter paper no.	Filter Weight, g		Elapse Time, hr		Sampling Time, hr	Flow Rate, m^3/min			Total Volume, m^3	TSP Level, $\mu\text{g}/\text{m}^3$
				Initial	Final	Initial	Final		Initial, Q_{si}	Final, Q_{sf}	Average		
29-May-17	9:00	Fine	20590	2.5924	2.5966	23924.30	23925.30	1.00	0.85	0.85	0.85	51	82.6
29-May-17	11:00	Fine	20505	2.4836	2.4867	23925.30	23926.30	1.00	0.78	0.78	0.78	47	66.2
29-May-17	16:15	Fine	20508	2.5123	2.5177	23926.30	23927.30	1.00	0.85	0.85	0.85	51	106.2
3-Jun-17	9:05	Fine	20680	2.6324	2.6357	23951.30	23952.30	1.00	0.77	0.77	0.77	46	71.3
3-Jun-17	11:00	Fine	20684	2.6820	2.6847	23952.30	23953.30	1.00	0.77	0.77	0.77	46	58.4
3-Jun-17	13:00	Fine	20716	2.6896	2.6954	23953.30	23954.30	1.00	0.77	0.77	0.77	46	125.4
9-Jun-17	8:30	Cloudy	20706	2.6364	2.6392	23978.30	23979.30	1.00	0.84	0.84	0.84	50	55.5
9-Jun-17	11:00	Cloudy	20777	2.5826	2.5858	23979.30	23980.30	1.00	0.84	0.84	0.84	50	63.5
9-Jun-17	13:15	Cloudy	20802	2.5396	2.5460	23980.30	23981.30	1.00	0.84	0.84	0.84	50	126.9
15-Jun-17	8:30	Cloudy	20790	2.5558	2.5620	24005.30	24006.30	1.00	0.91	0.91	0.91	54	113.8
15-Jun-17	10:55	Cloudy	20897	2.8128	2.8169	24006.30	24007.30	1.00	0.91	0.91	0.91	54	75.3
15-Jun-17	13:00	Cloudy	20888	2.8544	2.8600	24007.30	24008.30	1.00	0.91	0.91	0.91	54	102.8
21-Jun-17	9:55	Cloudy	20962	2.8595	2.8637	24032.30	24033.30	1.00	1.29	1.29	1.29	77	54.5
21-Jun-17	13:00	Cloudy	20956	2.8258	2.8291	24033.30	24034.30	1.00	1.17	1.17	1.17	70	46.8
21-Jun-17	14:02	Cloudy	20925	2.8376	2.8412	24034.30	24035.30	1.00	1.23	1.23	1.23	74	48.8
27-Jun-17	9:05	Cloudy	21116	2.8907	2.8925	24059.30	24060.30	1.00	1.17	1.17	1.17	70	25.6
27-Jun-17	13:00	Cloudy	21046	2.8807	2.8820	24060.30	24061.30	1.00	1.17	1.17	1.17	70	18.5
27-Jun-17	15:20	Cloudy	21045	2.8816	2.8828	24061.30	24062.30	1.00	1.17	1.17	1.17	70	17.1



Location: CMA5b - Pedestrian Plaza

Report on 24-hour TSP monitoring

Action Level ($\mu\text{g}/\text{m}^3$) - 181
Limit Level ($\mu\text{g}/\text{m}^3$) - 260

Date	Sampling Time	Weather Condition	Filter paper no.	Filter Weight, g		Elapse Time, hr		Sampling Time, hr	Flow Rate, m^3/min			Total Volume, m^3	TSP Level, $\mu\text{g}/\text{m}^3$
				Initial	Final	Initial	Final		Initial, Q_{si}	Final, Q_{sf}	Average		
27-May-17	8:00	Cloudy	20546	2.5951	2.7433	8458.80	8482.80	24.00	0.82	0.82	0.82	1177	125.9
2-Jun-17	8:00	Cloudy	20516	2.5006	2.5918	8485.80	8509.80	24.00	0.84	0.84	0.84	1207	75.6
8-Jun-17	8:00	Cloudy	20538	2.5624	2.6433	8512.80	8536.80	24.00	0.75	0.75	0.75	1078	75.0
15-Jun-17	12:00	Cloudy	20852	2.8850	2.9457	8553.15	8577.15	24.00	0.81	0.81	0.81	1167	52.0
20-Jun-17	8:00	Cloudy	20549	2.5659	2.6180	8577.20	8601.20	24.00	0.86	0.86	0.86	1243	41.9
28-Jun-17	18:30	Fine	21123	2.8482	2.8746	8615.73	8639.73	24.00	0.86	0.86	0.86	1239	21.3

Remarks: Due to interruption of electricity, the 24hr TSP was rescheduled from 14 and 26 June 2017 to 15 and 28 June 2017 respectively.

Report on 1-hour TSP monitoring

Action Level ($\mu\text{g}/\text{m}^3$) - 332
Limit Level ($\mu\text{g}/\text{m}^3$) - 500

Date	Sampling Time	Weather Condition	Filter paper no.	Filter Weight, g		Elapse Time, hr		Sampling Time, hr	Flow Rate, m^3/min			Total Volume, m^3	TSP Level, $\mu\text{g}/\text{m}^3$
				Initial	Final	Initial	Final		Initial, Q_{si}	Final, Q_{sf}	Average		
29-May-17	8:40	Fine	20591	2.5621	2.5687	8482.80	8483.80	1.00	0.82	0.82	0.82	49	134.7
29-May-17	10:05	Fine	20504	2.5126	2.5199	8483.80	8484.80	1.00	0.75	0.75	0.75	45	161.3
29-May-17	13:00	Fine	20518	2.4973	2.5124	8484.80	8485.80	1.00	0.82	0.82	0.82	49	308.3
3-Jun-17	8:45	Fine	20677	2.6530	2.7529	8509.80	8510.80	1.00	0.81	0.81	0.81	48	2064.7
3-Jun-17	10:15	Fine	20682	2.6398	2.6460	8510.80	8511.80	1.00	0.81	0.81	0.81	48	128.1
3-Jun-17	13:00	Fine	20688	2.6904	2.6966	8511.80	8512.80	1.00	0.81	0.81	0.81	48	128.1
9-Jun-17	8:20	Cloudy	20773	2.5756	2.5810	8536.80	8537.80	1.00	0.75	0.75	0.75	45	120.2
9-Jun-17	10:15	Cloudy	20819	2.5558	2.5604	8537.80	8538.80	1.00	0.75	0.75	0.75	45	102.4
9-Jun-17	13:00	Cloudy	20803	2.5629	2.5688	8538.80	8539.80	1.00	0.75	0.75	0.75	45	131.4
15-Jun-17	8:15	Cloudy	20793	2.5563	2.5591	8550.15	8551.15	1.00	0.75	0.75	0.75	45	62.2
15-Jun-17	9:45	Cloudy	20890	2.8520	2.8559	8551.15	8552.15	1.00	0.75	0.75	0.75	45	86.7
15-Jun-17	10:48	Cloudy	20893	2.8669	2.8691	8552.15	8553.15	1.00	0.75	0.75	0.75	45	48.9
21-Jun-17	9:30	Cloudy	20964	2.8673	2.8759	8601.20	8602.20	1.00	0.86	0.86	0.86	52	166.1
21-Jun-17	11:00	Cloudy	20926	2.8796	2.8846	8602.20	8603.20	1.00	0.86	0.86	0.86	52	96.6
21-Jun-17	14:25	Cloudy	20952	2.8686	2.8710	8603.20	8604.20	1.00	0.86	0.86	0.86	52	46.4
27-Jun-17	15:04	Cloudy	21126	2.8360	2.8371	8612.73	8613.73	1.00	0.86	0.86	0.86	52	21.3
27-Jun-17	16:06	Cloudy	21125	2.8370	2.8386	8613.73	8614.73	1.00	0.86	0.86	0.86	52	31.0
27-Jun-17	17:09	Cloudy	21124	2.8448	2.8458	8614.73	8615.73	1.00	0.86	0.86	0.86	52	19.4



Location: CMA6a - WD2 PRE Office

Report on 24-hour TSP monitoring

Action Level - 187.3 $\mu\text{g}/\text{m}^3$
Limit Level - 260 $\mu\text{g}/\text{m}^3$

Date	Sampling Time	Weather Condition	Filter paper no.	Filter Weight, g		Elapse Time, hr		Sampling Time, hr	Flow Rate, m^3/min			Total Volume, m^3	TSP Level, $\mu\text{g}/\text{m}^3$
				Initial	Final	Initial	Final		Initial, Q_{si}	Final, Q_{sf}	Average		
27-May-17	8:00	Cloudy	20548	2.5742	2.6796	2145.37	2169.37	24.00	0.91	0.91	0.91	1306	80.7
2-Jun-17	8:00	Cloudy	20515	2.4938	2.5767	2172.37	2196.37	24.00	0.90	0.89	0.90	1290	64.3
8-Jun-17	8:00	Cloudy	20522	2.5500	2.6048	2199.37	2223.37	24.00	0.90	0.90	0.90	1295	42.3
14-Jun-17	8:00	Cloudy	20815	2.5612	2.6462	2226.41	2250.41	24.00	0.90	0.90	0.90	1298	65.5
22-Jun-17	13:30	Cloudy	20533	2.6009	2.6445	2335.10	2359.10	24.00	1.13	1.13	1.13	1625	26.8
26-Jun-17	8:00	Cloudy	20863	2.8529	2.8823	2359.10	2383.10	24.00	1.01	1.01	1.01	1457	20.2

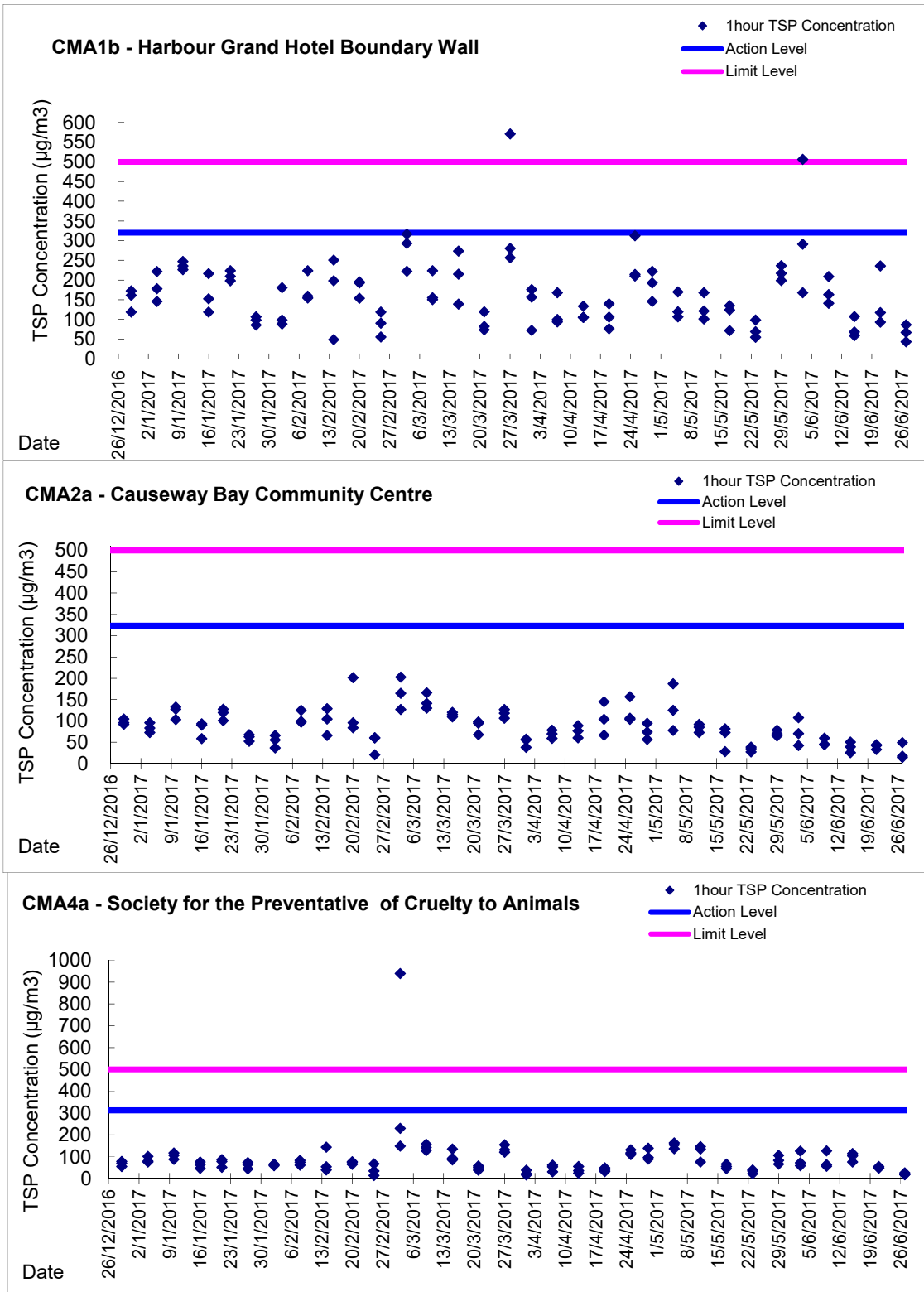
Remarks: Due to interruption of electricity, the 24hr TSP was rescheduled from 20 June 2017 to 22 June 2017.

Report on 1-hour TSP monitoring

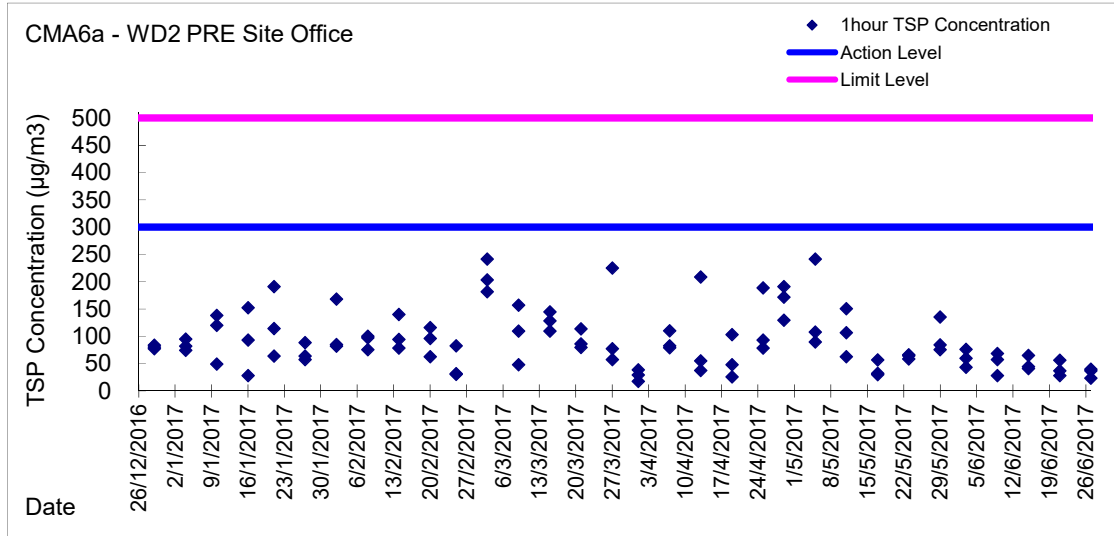
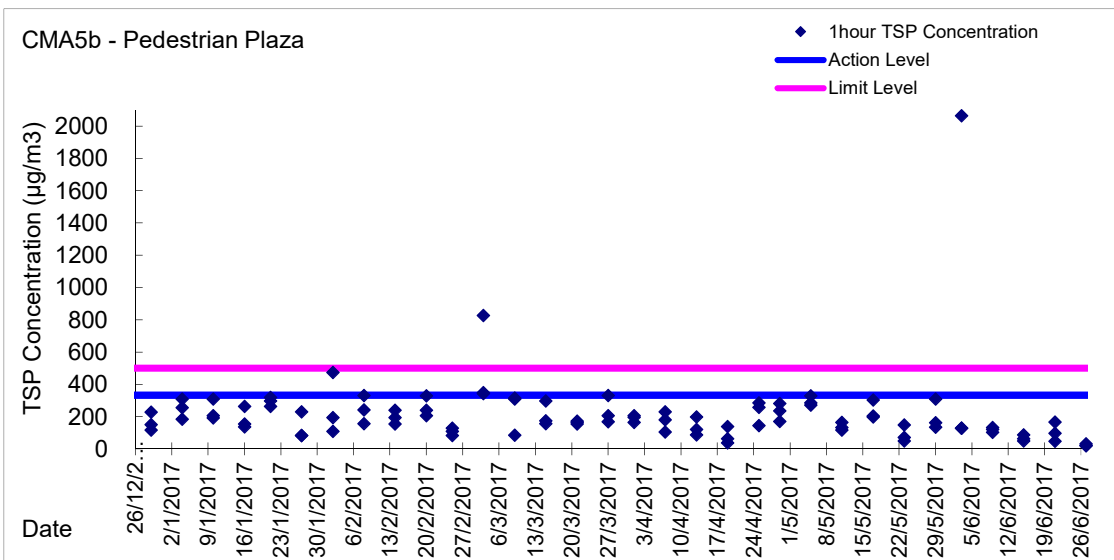
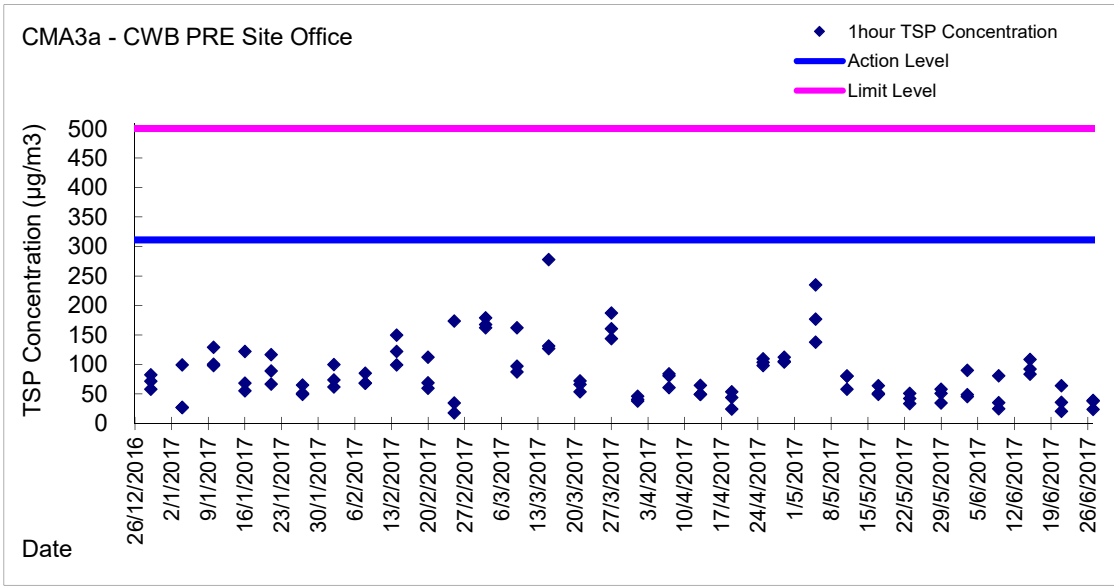
Action Level - 300.1 $\mu\text{g}/\text{m}^3$
Limit Level - 500 $\mu\text{g}/\text{m}^3$

Date	Sampling Time	Weather Condition	Filter paper no.	Filter Weight, g		Elapse Time, hr		Sampling Time, hr	Flow Rate, m^3/min			Total Volume, m^3	TSP Level, $\mu\text{g}/\text{m}^3$
				Initial	Final	Initial	Final		Initial, Q_{si}	Final, Q_{sf}	Average		
29-May-17	8:20	Fine	20520	2.4911	2.4957	2169.37	2170.37	1.00	0.91	0.91	0.91	54	84.6
29-May-17	9:54	Fine	20503	2.4748	2.4789	2170.37	2171.37	1.00	0.91	0.91	0.91	54	75.4
29-May-17	14:20	Fine	20540	2.5945	2.6008	2171.37	2172.37	1.00	0.78	0.78	0.78	47	135.4
3-Jun-17	8:15	Fine	20679	2.6505	2.6540	2196.37	2197.37	1.00	0.77	0.77	0.77	46	76.2
3-Jun-17	10:00	Fine	20721	2.5929	2.5961	2197.37	2198.37	1.00	0.89	0.89	0.89	54	59.6
3-Jun-17	13:00	Fine	20689	2.6524	2.6544	2198.37	2199.37	1.00	0.77	0.77	0.77	46	43.6
9-Jun-17	8:02	Cloudy	20821	2.8526	2.8541	2223.41	2224.41	1.00	0.90	0.90	0.90	54	27.8
9-Jun-17	10:00	Cloudy	20776	2.5674	2.5711	2224.41	2225.41	1.00	0.90	0.90	0.90	54	68.6
9-Jun-17	13:00	Cloudy	20713	2.6239	2.6270	2225.41	2226.41	1.00	0.90	0.90	0.90	54	57.5
15-Jun-17	8:05	Cloudy	20791	2.5730	2.5765	2250.41	2251.41	1.00	0.90	0.90	0.90	54	64.8
15-Jun-17	9:30	Cloudy	20899	2.8199	2.8223	2251.41	2252.41	1.00	0.90	0.90	0.90	54	44.4
15-Jun-17	10:45	Cloudy	20892	2.8630	2.8652	2252.41	2253.41	1.00	0.90	0.90	0.90	54	40.7
21-Jun-17	9:00	Cloudy	20963	2.8518	2.8543	2332.10	2333.10	1.00	1.13	1.13	1.13	68	36.9
21-Jun-17	11:00	Cloudy	20957	2.8319	2.8357	2333.10	2334.10	1.00	1.13	1.13	1.13	68	56.0
21-Jun-17	13:00	Cloudy	20417	2.8437	2.8456	2334.10	2335.10	1.00	1.13	1.13	1.13	68	28.0
27-Jun-17	8:15	Cloudy	20951	2.8259	2.8274	2383.10	2384.10	1.00	1.07	1.07	1.07	64	23.4
27-Jun-17	10:05	Cloudy	21022	2.9065	2.9092	2384.10	2385.10	1.00	1.13	1.13	1.13	68	39.9
27-Jun-17	13:00	Cloudy	20944	2.8360	2.8385	2385.10	2386.10	1.00	1.13	1.13	1.13	68	37.0

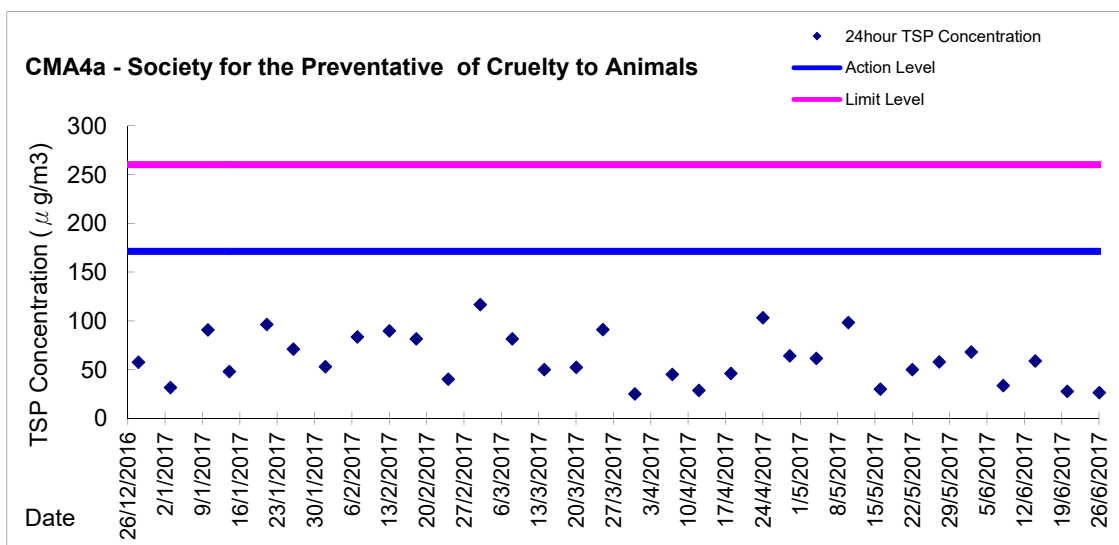
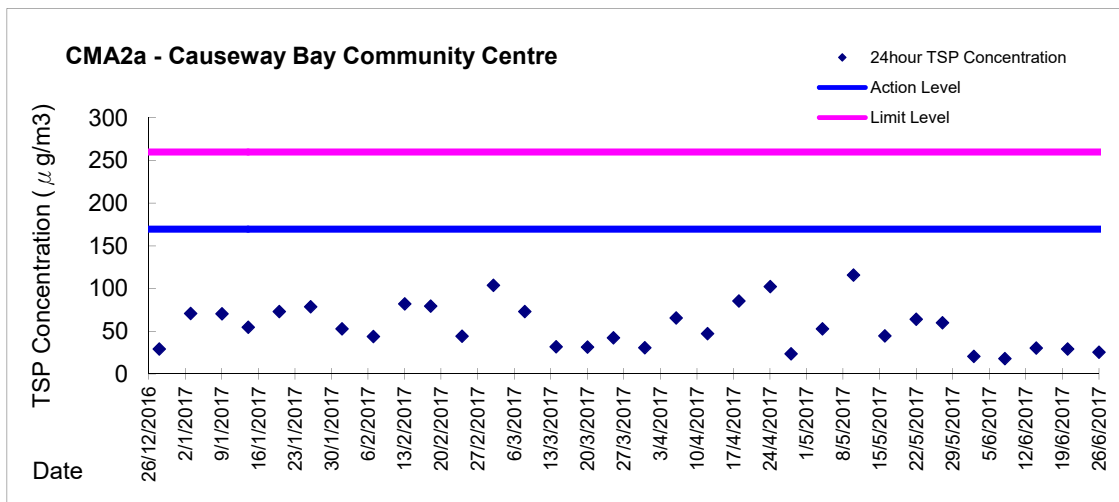
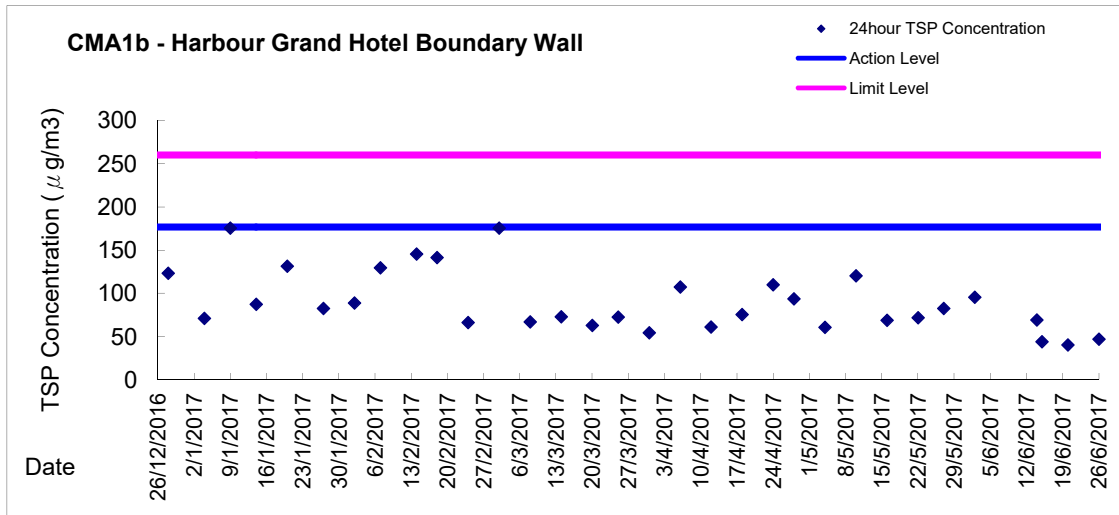
Graphic Presentation of 1 hour TSP Result



Graphic Presentation of 1 hour TSP Result



Graphic Presentation of 24 hour TSP Result



Graphic Presentation of 24 hour TSP Result

